


Mission-Aransas National Estuarine Research Reserve


Blue Carbon Workshop

Jace Tunnell
Reserve Director




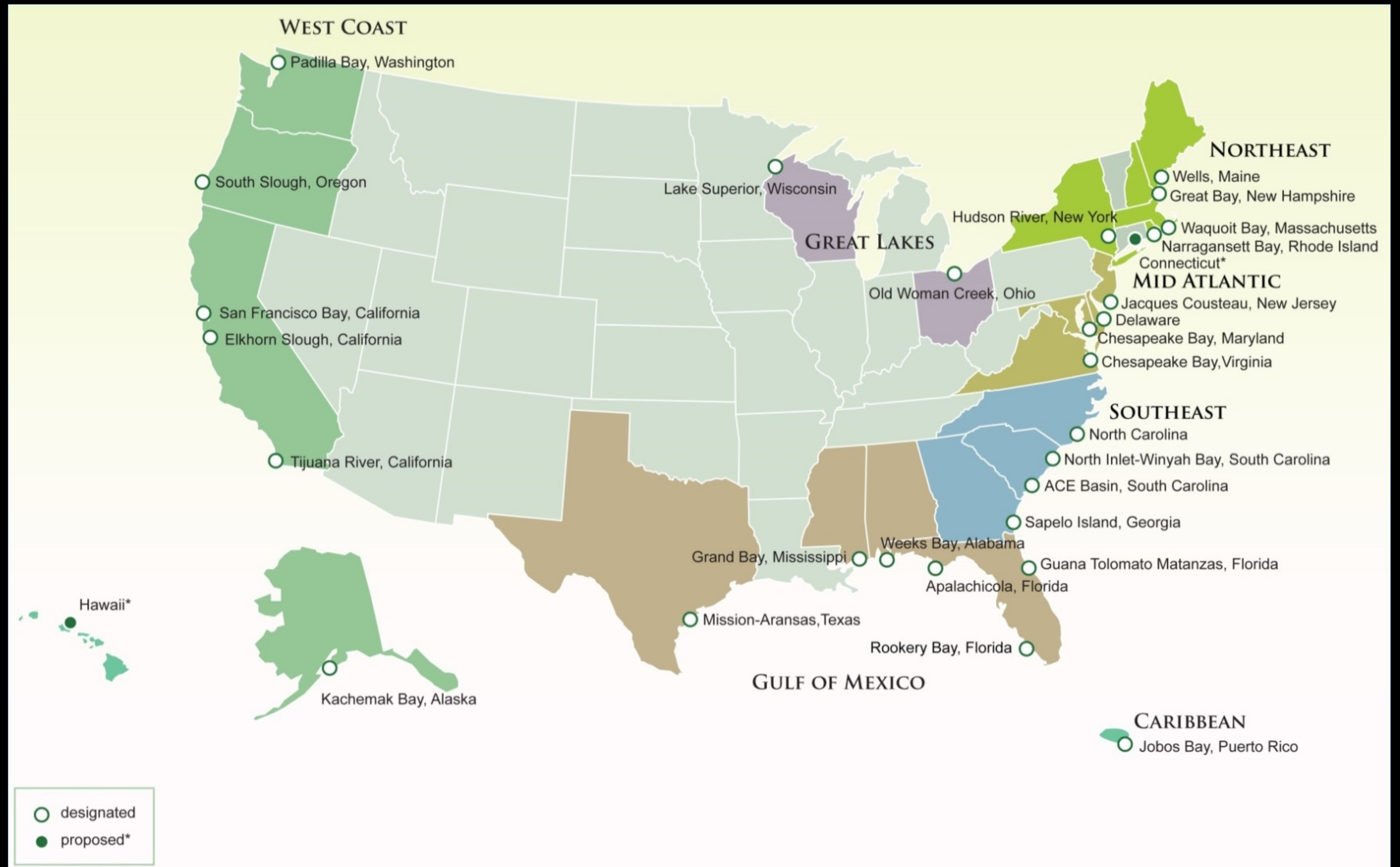
November 5, 2015

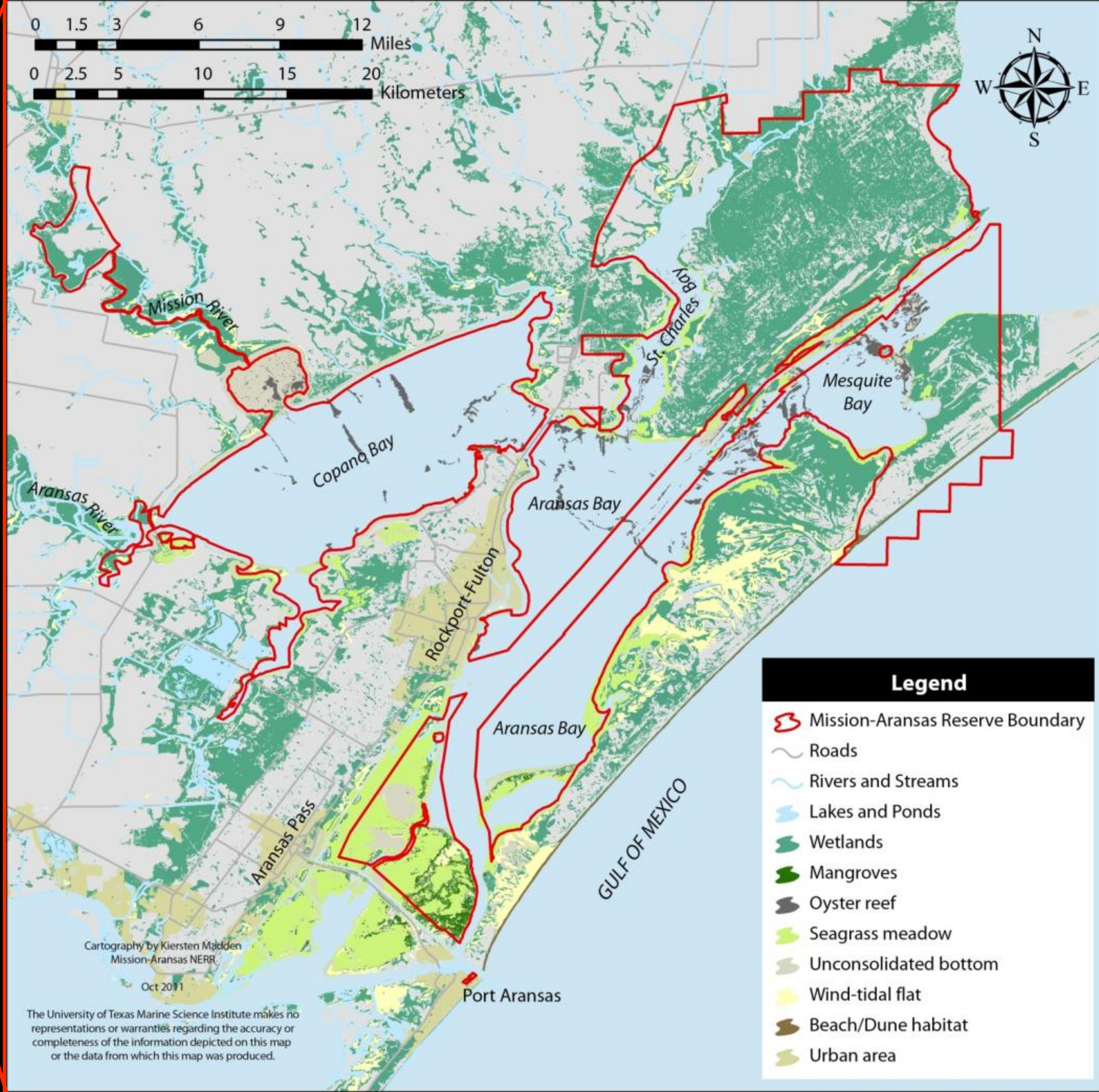
Tabacco Free Campus




NERR National System

MISSION:
practice and promote
stewardship of coasts and
estuaries through
innovative research,
education, and training
using a *place-based system*
of protected areas.







Water = 145,462 acres
 Land = 40,246 acres
TOTAL = 185,708 acres



Cartography by Kiersten Madden
 Mission-Aransas NERR
 Oct 2011

The University of Texas Marine Science Institute makes no representations or warranties regarding the accuracy or completeness of the information depicted on this map or the data from which this map was produced.

Blue Carbon flyover




Connection to Community




Reserve Management Goals

- Improve understanding of Texas coastal zone ecosystems structure and function
- Increase understanding of coastal ecosystems by diverse audiences
- Promote public appreciation and support for stewardship of coastal resources



Reserve Blue Carbon

- Link between restoration, mitigation, and adaptation
- Ken, Jorge, and Steve working on local projects
- Restoration Goals:
 - Protect what we have and prevent future degradation
 - Use living shorelines, conservation easements, support partners, education



Contact Us!

jace.tunnell@austin.utexas.edu

Mission Aransas Reserve

